

Dear Visitors,

Welcome to YSP!

VISITING HOURS ARE FROM 2:00PM TO 7:00PM.

All visitors are asked to leave no later than 7:00PM. It is very important that the schedule is kept for we have a special, exciting event planned for the evening, which no one will want to miss. If you do need to stay out longer, please confirm by email beforehand director@yspmorristown.com, thank you for understanding.

Please be very careful in the driveway, as there are a lot of people around. The speed limit is 15 MPH. additionally, if you are traveling anywhere around Morristown be careful as there are a lot of police officers around who are looking to give tickets.

Below are directions to a few places you might want to take your son. **You must sign out your son by the front office before taking him off campus, and he must be signed in upon return.**

All counselors and teachers will be available and would like to speak to you about giving your son a most successful and enjoyable summer. Suggested tip for your son's counselor and learning teachers is \$30.

Please enjoy your day.

The Administration









P.S. You may want to visit the yeshiva housing – 36 units, on Tikvah Way. (Turn left as you leave the campus, first right is Tikvah Way)

Attractions:

[Mount Freedom Golf](#) - (973) 895-9898
Miniature Golf, Driving Range, Batting Cages
Approximately 7 Minute Drive





- | | |
|--|---------------------------|
| 1. Head west on Sussex Ave toward Sunderland Dr
About 8 mins | go 3.7 mi
total 3.7 mi |
| 2. Continue on Sussex Turnpike
Destination will be on the right | go 1.2 mi
total 4.9 mi |

[Hanover Lanes](#) - (973) 887-1400
Approximately 20 Minute Drive

- | | |
|--|---------------------------|
| 1. Head east on Sussex Ave toward Alexandria Rd
About 2 mins | go 1.0 mi
total 1.0 mi |
|  2. Slight right at NJ-53/Speedwell Ave/US-202
About 1 min | go 0.1 mi
total 1.1 mi |
|  3. Slight left at Spring St
About 1 min | go 0.3 mi
total 1.5 mi |
|  4. Turn left at Morris St/NJ-24
About 2 mins | go 0.5 mi
total 2.0 mi |
|  5. Slight left to merge onto I-287 N/NJ-24 E
Continue to follow I-287 N
About 4 mins | go 2.8 mi
total 4.8 mi |
|  6. Take exit 39 to merge onto NJ-10
About 7 mins | go 3.9 mi
total 8.7 mi |
|  7. Slight right at Mount Pleasant Ave | go 0.1 mi
total 8.9 mi |
|  8. Turn left at New Murray Rd | go 253 ft
total 8.9 mi |
|  9. Turn left at NJ-10
Destination will be on the right | go 272 ft
total 9.0 mi |


[Morris Lewis Park](#)

Boating, Biking Trails, Hiking and Fields

- | | |
|---|---------------------------|
| 1. Head east on Sussex Ave toward Alexandria Rd | go 253 ft
total 253 ft |
|  2. Turn right at Alexandria Rd
About 1 min | go 0.3 mi
total 0.3 mi |
|  3. Turn right at Deborah Dr
About 1 min | go 0.4 mi
total 0.7 mi |
|  4. Turn left at Kahdena Rd
About 1 min | go 0.3 mi
total 1.0 mi |
|  5. Turn right at Mendham Ave/NJ-24
Destination will be on the left
About 5 mins | go 1.9 mi
total 2.9 mi |

Shopping:

Acme Supermarket - Kosher Section

- | | |
|--|---------------------------|
| 1. Head west on Sussex Ave toward Sunderland Dr
About 8 mins | go 3.7 mi
total 3.7 mi |
| 2. Continue on Sussex Turnpike
About 1 min | go 0.6 mi
total 4.3 mi |
|  3. Turn right at Millbrook Rd
About 1 min | go 0.3 mi
total 4.7 mi |






Wal*Mart

- | | |
|---|---------------------------|
| 1. Head east on Sussex Ave toward Alexandria Rd
About 2 mins | go 1.0 mi
total 1.0 mi |
|  2. Slight right at NJ-53/Speedwell Ave/US-202
About 1 min | go 315 ft
total 1.1 mi |
|  3. Turn left at Flagler St
About 1 min | go 0.2 mi
total 1.3 mi |
|  4. Turn left at Martin Luther King Ave
About 1 min | go 0.2 mi
total 1.5 mi |
|  5. Turn right at Abbett Ave
About 1 min | go 0.4 mi
total 2.0 mi |
|  6. Turn left at Ridgedale Ave
Destination will be on the right
About 3 mins | go 0.9 mi
total 2.9 mi |

Restaurants:

Jerusalem Restaurant – (973) 533-1424

Pizza, Sushi and Milchig Food

- | | |
|--|----------------------------|
| 1. Head east on Sussex Ave toward Alexandria Rd
About 2 mins | go 1.0 mi
total 1.0 mi |
|  2. Slight right at NJ-53/Speedwell Ave/US-202
About 1 min | go 0.1 mi
total 1.1 mi |
|  3. Slight left at Spring St
About 1 min | go 0.3 mi
total 1.5 mi |
|  4. Turn left at Morris St/NJ-24
About 2 mins | go 0.5 mi
total 2.0 mi |
|  5. Slight left to merge onto I-287 N/NJ-24 E
Continue to follow I-287 N
About 4 mins | go 2.8 mi
total 4.8 mi |
|  6. Take exit 39 to merge onto NJ-10
Destination will be on the right
About 13 mins | go 7.1 mi
total 11.9 mi |

Lin's Kosher Chinese - (908) 722-8668

	1. Head east on Sussex Ave toward Alexandria Rd About 2 mins	go 1.0 mi total 1.0 mi
	2. Slight right at NJ-53/Speedwell Ave/US-202 Continue to follow US-202 About 5 mins	go 2.5 mi total 3.5 mi
	3. Continue on Mount Kemble Ave About 4 mins	go 3.5 mi total 7.0 mi
	4. Turn left at N Maple Ave	go 466 ft total 7.1 mi
	5. Take the ramp to Somerville About 1 min	go 0.5 mi total 7.6 mi
	6. Merge onto I-287 S About 15 mins	go 15.8 mi total 23.4 mi
	7. Take exit 13 for NJ-28 toward Bound Brook/Somerville	go 0.2 mi total 23.6 mi
	8. Turn right at NJ-28/W Union Ave (signs for Somerville/NJ-28) About 2 mins	go 0.8 mi total 24.5 mi
	9. Turn left at Finderne Ave About 3 mins	go 1.1 mi total 25.5 mi
	10. Continue on N Main St About 3 mins	go 1.1 mi total 26.6 mi